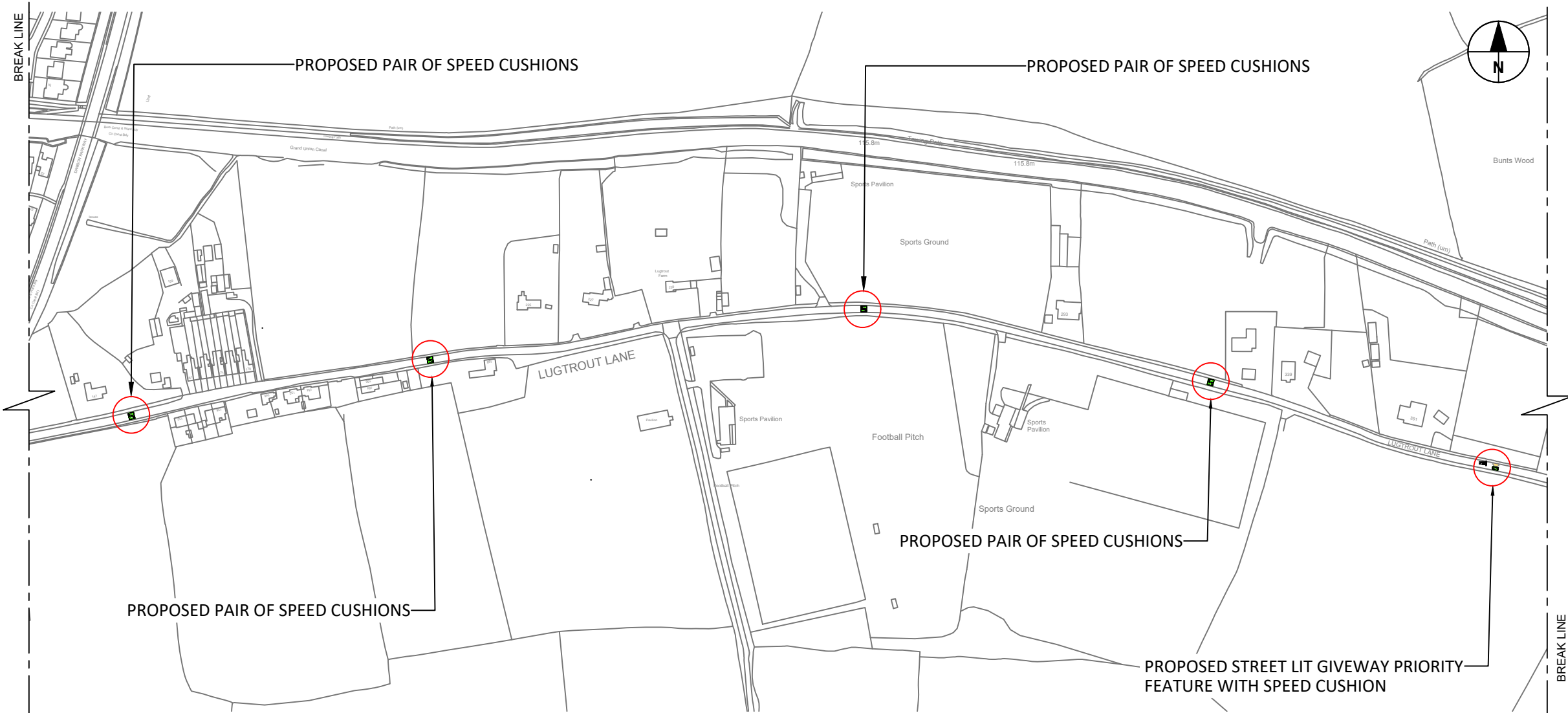


LOCATION PLAN
SCALE (N.T.S)



DETAILED LAYOUT
SCALE (N.T.S)

- Notes
- DO NOT WORK FROM REDUCED DRAWINGS
 - PLEASE REFER TO SCALE AND SIZE SHEET AS INDICATED DIMENSIONS TO BE VERIFIED ON SITE
 - THIS DRAWING SHOULD NOT BE SCALED
 - ANY DISCREPANCIES SHOULD BE REFERRED TO THE ENGINEER PRIOR TO WORK BEING PUT IN HAND
 - ONLY PRINT IN COLOUR
 - ALL ROAD MARKINGS TO BE IN ACCORDANCE WITH THE TRAFFIC SIGNS REGULATIONS AND GENERAL DIRECTIONS (2016) AND THE TRAFFIC SIGNS MANUAL, CHAPTER 5

REV BY	DESCRIPTION	CHECKED	APPROVED	DATE

SOLIHULL MBC LICENSE NO. 100023139
CONTAINS ORDINANCE SURVEY DATA © CROWN COPYRIGHT AND DATABASE RIGHT 2024



HIGHWAY INFRASTRUCTURE
ECONOMY & INFRASTRUCTURE
COUNCIL HOUSE, MANOR SQUARE
SOLIHULL, B91 3QB
HIGHWAYS@SOLIHULL.GOV.UK
0121-704-6000

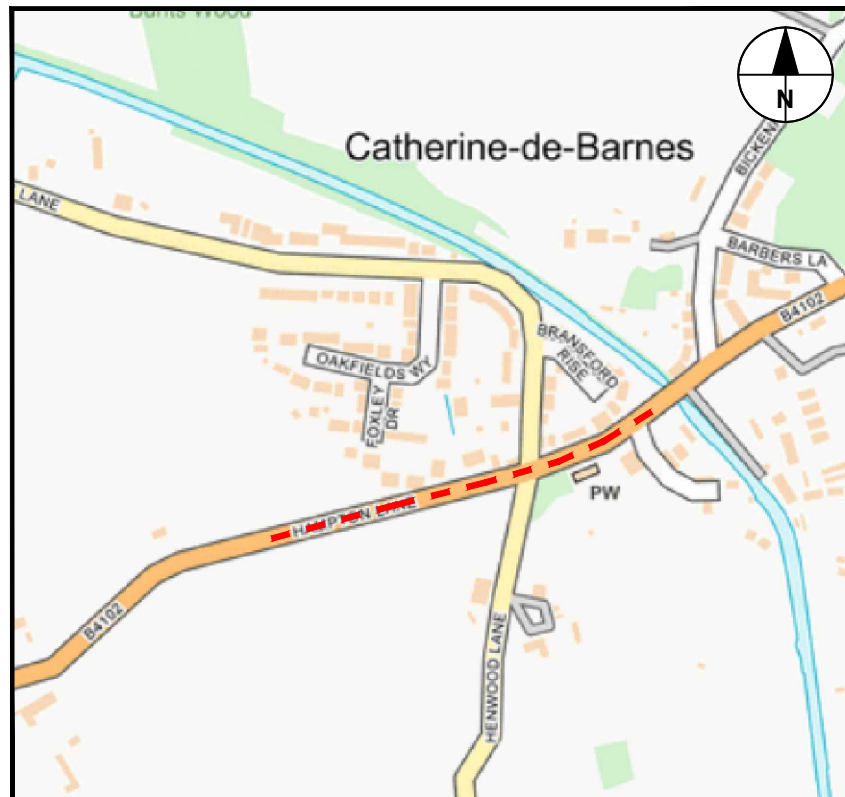
Status
FOR INFORMATION

Project Title
**CATHERINE DE BARNES
TRAFFIC CALMING PROPOSALS
OVERVIEW PLAN**

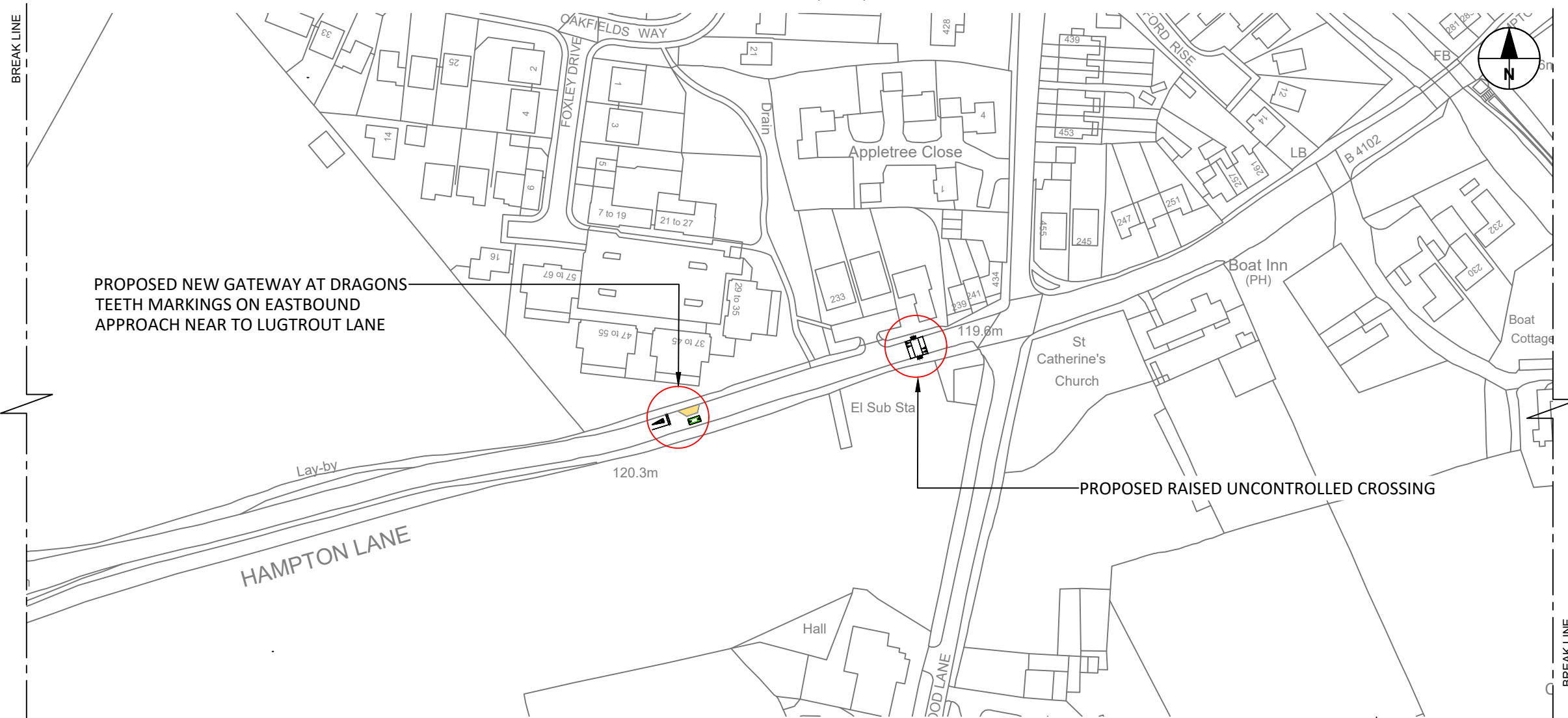
Drawing Title
**CONSULTATION PLAN
SHEET 1 OF 2**

Scale	Date	Drawn-by	Checked-by	Approved-by
N.T.S	01/05/24	CB	AB	-
Drawing Number	24027-SMBC-DR-P-0001			Rev
				-

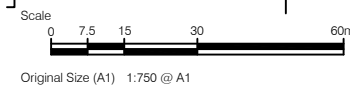
Last saved by: KIERAN.SMYTH(2024-05-14) Last Plotted: 2024-05-14
 Filename: C:\USERS\KIERAN.SMYTH\ONEDRIVE - SOLIHULL COUNCIL\DOCUMENTS - HIGHWAY SERVICES4 - SCHEMES - PROJECTS06 - P22IP22-018 - CATHERINEDEBARNES_TRAFFIC CALMING06 - DESIGN11 - TECHNICAL DRAWINGS4 - CONSULTATION\CATHERINE DE BARNES PART 2.DWG
 Project Management Initials: Designer: KS Checked: Approved: ISO A1 594mm x 841mm



LOCATION PLAN
SCALE (N.T.S)



DETAILED LAYOUT
SCALE (1:750)



Notes

1. DO NOT WORK FROM REDUCED DRAWINGS
2. PLEASE REFER TO SCALE AND SIZE SHEET AS INDICATED DIMENSIONS TO BE VERIFIED ON SITE
3. THIS DRAWING SHOULD NOT BE SCALED
4. ANY DISCREPANCIES SHOULD BE REFERRED TO THE ENGINEER PRIOR TO WORK BEING PUT IN HAND
5. ONLY PRINT IN COLOUR
6. ALL ROAD MARKINGS TO BE IN ACCORDANCE WITH THE TRAFFIC SIGNS REGULATIONS AND GENERAL DIRECTIONS (2016) AND THE TRAFFIC SIGNS MANUAL , CHAPTER 5

REV BY	DESCRIPTION	CHECKED	APPROVED	DATE

SOLIHULL MBC LICENSE NO. 100023139
CONTAINS ORDINANCE SURVEY DATA © CROWN COPYRIGHT AND DATABASE RIGHT 2024



HIGHWAY INFRASTRUCTURE
ECONOMY & INFRASTRUCTURE
COUNCIL HOUSE, MANOR SQUARE
SOLIHULL, B91 3QB
HIGHWAYS@SOLIHULL.GOV.UK
0121-704-6000

Status
FOR INFORMATION

Project Title
**CATHERINE DE BARNES
TRAFFIC CALMING PROPOSALS
OVERVIEW PLAN**

Drawing Title
**CONSULTATION PLAN
SHEET 1 OF 2**

Scale	Date	Drawn-by	Checked-by	Approved-by
As shown	14/05/24	KS	-	-

Drawing Number	Rev
24027-SMBC-DR-P-0002	-